DJAKARTA-AMSTERDAM (BATAVIA) · KONINKLIJKE LUCHTVAART MAATSCHAPPIJ N.V.

K·L·M

ROYAL DUTCH AIRLINES

DJAKARTA-SINGAPORE
(BATAVIA)
104°N
2°N.
106°
108°
110°E
0°
2°N
2°S.
4°
6°
8°
106°E
108°
110°
8°S.
112°
MALAYA
SINGAPORE
BATAM
BINTAM
RIOUW-ARCHIPELAGO
KUNDUR
REMPANG
T. PINANG
Kampar
RIOUW S.
SEBANGKA
BAKUNG
LINGGA-ARCHIPELAGO
LINGGA
SINGKEP
Belodo
BERHALA STR.
Simpang
DJAMBI
Kart
TUJU I.
CHINA SEA
SOUTH-
TAMBELAN ISLANDS
SOUTH-NATUNA ISL.
SAMBAS
SINGKAWANG
PONTIANAK
Kapuas
BORNEO
SUMATRA
SEKAJU
MUNTOK
BANGKA
BANKA STR.
PANGKALPINANG
SONGSANG
TALANGBETUTU
PALEMBANG
TANJONGRAJA
Tulung Selapan
LAHAT
Tabangrimbo
BATURAJA
MARTAPURA
Talangbato
MENGGALA
Dintatalaidas
Buminabung
GONONGSUGI
SUKADANA
MANDA
TELOEKBETOENG
Semangka B.
KALIANDA
KRAKATAO
SUNDA STR.
PRINSEN I.
DUIZEND ISL.
TOBOALI
LEPAR
GASPAR STR.
T. PANDANG
BILLITON
MANGGAR
KARIMATA-ARCHIPELAGO
KARIMATA STR.
SUKADANA
Pawan
KETAPANG
JAVA SEA
SERANG
RANGKASBITUNG
TANGERANG
DJAKARTA (BATAVIA)
CHIKAMPEK
M. GEDE 2950 M.
BUITENZORG
PURWAKERTA
INDRAMAYU
BOOMPJES I.
KARIMUNJAWA ISL.
SUKABUMI
SUMEDANG
BANDUNG
M. CIIAREMAI 3078 M.
CHERIBON
GARUT
TEGAL
PEKALONGAN
TASIKMALAYA
M. SLAMET 3428 M.
KENDAL
SEMARANG
KUDUS
REMBANG
PURWAKERTA
BANJARNEGARA
M. SUMBING 3371 M.
MAGELANG
BANJUMAS
TUBAN
BODJONEGORO
Solo
NGAWI
M. LAWU 3259 M.
MADIUN
MAGETAN
JOKYAKARTA
SURABAYA
MADIUN
INDIAN OCEAN
JAVA
SCALE 1 : 4.000.000
0 100 200 300 K.M.
0 50 100 150 N.M.
UP TO 200 METERS
200—500 „
500—1000 „
1000—2000 METERS
2000—3000 „
OVER 3000 „

SINGAPORE-BANGKOK
THAILAND
INDO-CHINA
BURMA
MERQUI-ARCHIPELAGO
INDIAN OCEAN
GULF OF SIAM
SOUTH-CHINA SEA
STRAIT OF MALAYA
MALAYA
SUMATRA
TOBA-MEER
TINLE-SAP
KO PA NGAN
KO SAMUI
KO KUT
PHU KOK
DONG DONG
RACH-GIA
ANGKOR
BANGKOK
KRUNGKAO
M. TANIA BURI
NAKAWN PATONI
M. PRACHIN BURI
M. SAWAT SAKAWN
M. SHAJEUNGTRAO
BRAKE
M. JOL BURI
M. SRI MAHA RAJA
A. BANG LAMUNG
M. RAJONG
M. PECHA BURI
M. PRAN KAO
M. KUI
M. PRACHUABKHIRIKUN
CHANTABURI
KAS KONG
PALAW
MERGUI
A. BANGSPAN
B. BANGSON
M. Chumporn
B. Swi
LANGSUAN
B. TAKUAPA
B. PHA NGA
B. THAKHAM
B. NATAWN
B. NAKARON SRI TAMARAT
B. CHAMAI BULL
B. PAK PHANANG
M. KRABI
PUKET
TRANG
M. SONGKLA
B. HAAD YAI
SETUL
P. LANGKAWI
M. PATANI
M. YALA
ALOR STAR
NARATIVAT
KOTA BHARU
Bachok
Pasir Putah
G. REDANG
Kelatan
GEORGE TOWN
PENANG
TAIPING
G. GRAK 2103 M
IPOH
KAMPAR
Ka TRENGGANU
Ka DUNGUN
G. BATU 2130 M.
Ka LIPSIS
RAUB
G. TAPIS 1511 M.
Chendar
KUANTAN
S. Pahang
PEKAN
KUALA LUMPUR
KLANG
SEREMBAN
PORT DICKSON
TAMPIN
MALACCA
S. MAHARANI
B. PENGGARAN
ROMPIN
ENDAU
MERSING
KLUANG
RENGGAM
KOTA TINGGI
JOHORE BAHRU
SINGAPORE
TIOMAN
ANAMBAS ISLANDS
Birouse
LHO SEUMAWE
IDI
LANGSAR
TANJONGPORA
Labuandali
MEDAN
PAMATANG SIANTAR
TANDJONG BALAI
Balige
Merbau
SIBOLGA
PADANG SIDIMPUAN
Baramun
Tandjongbangai
SCALE 1 : 5.000.000
0 100 200 300 400 K.M.
0 50 100 150 200 N.M.
UP TO 200 METERS
200–500
500–1000 „
1000–2000 METERS
2000–3000 „
OVER 3000 „
94° E
96°
14° N
98°
100°
102°
104° E
12° N
10°
8°
6°
4°
2°
100° E
106°

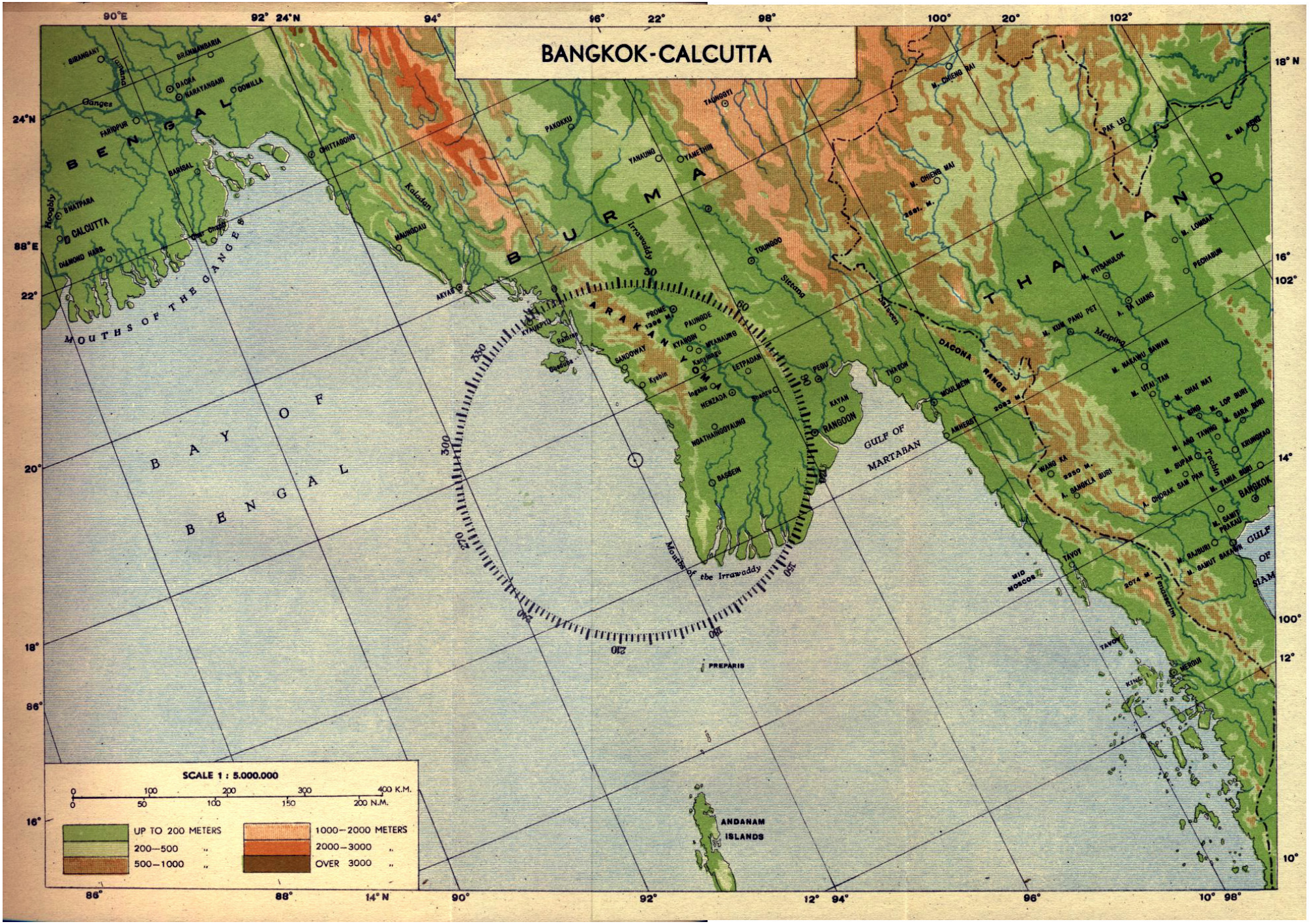
BANGKOK-CALCUTTA
BENGAL
BURMA
THAILAND
BAY OF BENGAL
MOUTHS OF THE GANGES
GULF OF MARTABAN
GULF OF SIAM
ARAKAN YOMA
DACONA RANGE
Mouths of the Irrawaddy
ANDANAM ISLANDS
PREPARIS
CALCUTTA
RANGOON
BANGKOK
SCALE 1 : 5.000.000
0 100 200 300 400 K.M.
0 50 100 150 200 N.M.
UP TO 200 METERS
200—500 "
500—1000 "
1000—2000 METERS
2000—3000 "
OVER 3000 "

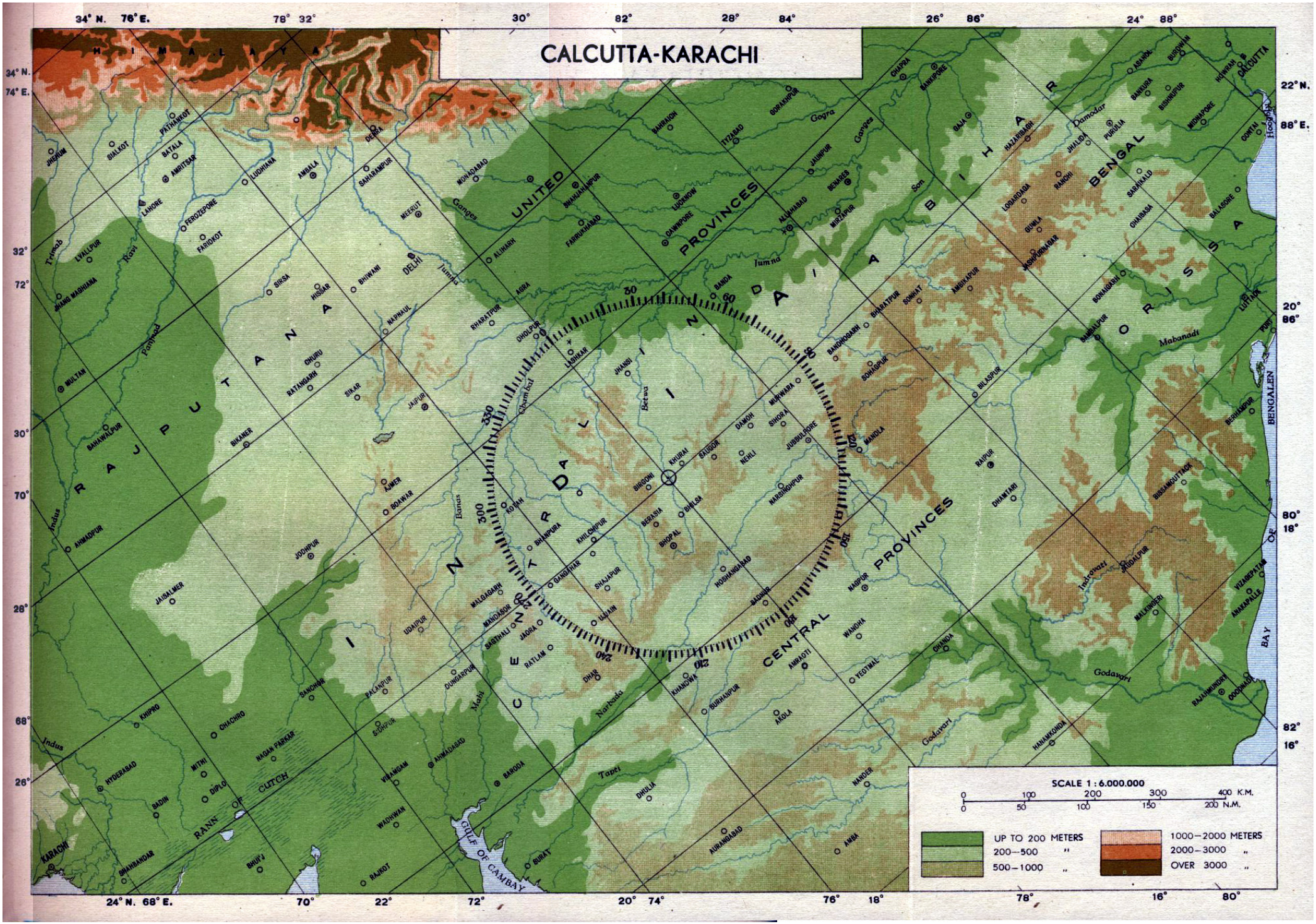
CALCUTTA-KARACHI
HIMALAYA
RAJPUTANA
UNITED PROVINCES
INDIA
CENTRAL PROVINCES
BIHAR
BENGAL
ORISSA
CENTRAL INDIA
RANN OF CUTCH
GULF OF CAMBAY
BAY OF BENGALEN
SCALE 1 : 6.000.000
0 100 200 300 400 K.M.
0 50 100 150 200 N.M.
UP TO 200 METERS
200–500 "
500–1000 "
1000–2000 METERS
2000–3000 "
OVER 3000 "

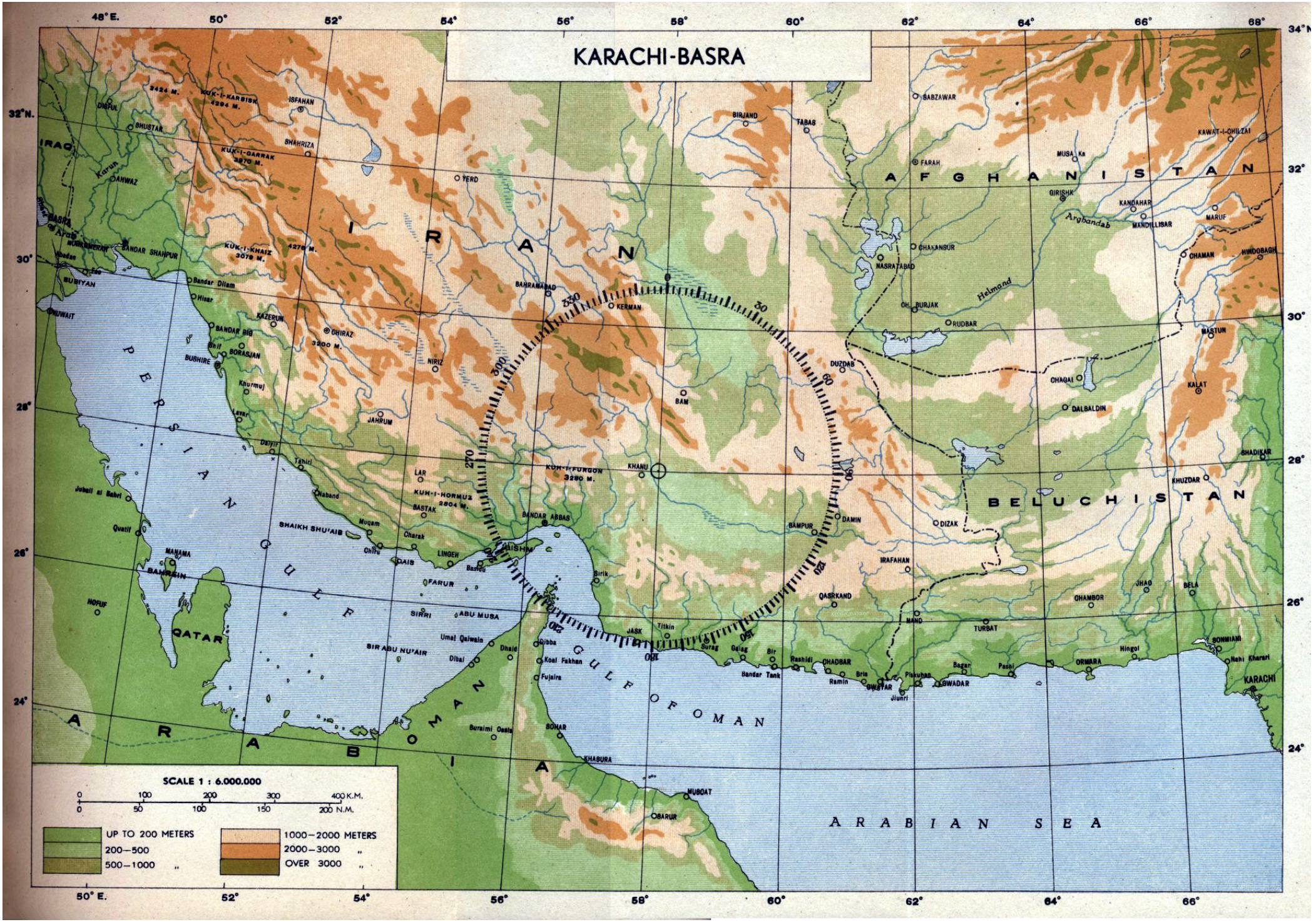
KARACHI-BASRA
IRAQ
IRAN
AFGHANISTAN
BELUCHISTAN
PERSIAN GULF
QATAR
ARABIA
OMAN
GULF OF OMAN
ARABIAN SEA
BASRA
AHWAZ
SHUSTAR
DISFUL
ISFAHAN
SHAHRIZA
YERD
BIRJAND
TABAS
SABZAWAR
FARAH
GIRISHK
KANDAHAR
MANDILLISAR
MARUF
CHAKANSUR
NASRATABAD
CH. BURJAK
RUDBAR
CHAMAN
HINDOBAGH
MASTUN
KALAT
CHAGAI
DALBALDIN
SHADIKAR
KHUZDAR
BELA
JHAO
CHAMBOR
SONMIANI
Nehi Kharari
KARACHI
ORMARA
Hingol
Pasni
Bagar
GWADAR
Piskuhan
Jiunri
GWATAR
Ramin
Bris
CHADBAR
Rashidi
Bir
Bandar Tank
Galag
Surag
Titkin
JASK
TURBAT
MAND
QASRKAND
IRAFAHAN
DIZAK
DAMIN
BAMPUR
DUZDAB
BAM
KERMAN
BAHRAMABAD
KHANU
KUH-I-FURGON 3280 M.
BANDAR ABBAS
Sirik
LAR
KUH-I-HORMUZ 2804 M.
BASTAK
LINGEH
BISHM
FARUR
SIRRI
ABU MUSA
SIR ABU NU'AIR
Umal Qaiwain
Dibai
Dhaid
Dibba
Koal Fakhan
Fujaira
SOHAR
KHABURA
MUSCAT
SARUR
Buraimi Oasis
Bandar Lingeh
Basidu
QAIS
Charak
Chiru
Muqam
SHAIKH SHU'AIB
Naband
Tahiri
Dalyir
Lavar
Khurmuj
BUSHIRE
BORASJAN
Shif
BANDAR RIG
KAZERUN
Hisar
Bandar Dilam
BUBIYAN
KUWAIT
Abadan
Eas
MUHAMMERAH
BANDAR SHAHPUR
Karun
Arab
KUK-I-KARBISK 4294 M.
3424 M.
KUK-I-GARRAK 3970 M.
KUK-I-KHAIZ 3079 M.
4276 M.
CHIRAZ 3200 M.
NIRIZ
JAHRUM
Helmand
Argandab
Jubail al Bahri
Quatif
MANAMA
BAHREIN
HOFUF
330
300
270
30
60
90
120
150
180
48° E.
50°
52°
54°
56°
58°
60°
62°
64°
66°
68°
34° N
32° N.
30°
28°
26°
24°
SCALE 1 : 6.000.000
0 100 200 300 400 K.M.
0 50 100 150 200 N.M.
UP TO 200 METERS
200—500
500—1000 „
1000—2000 METERS
2000—3000 „
OVER 3000 „

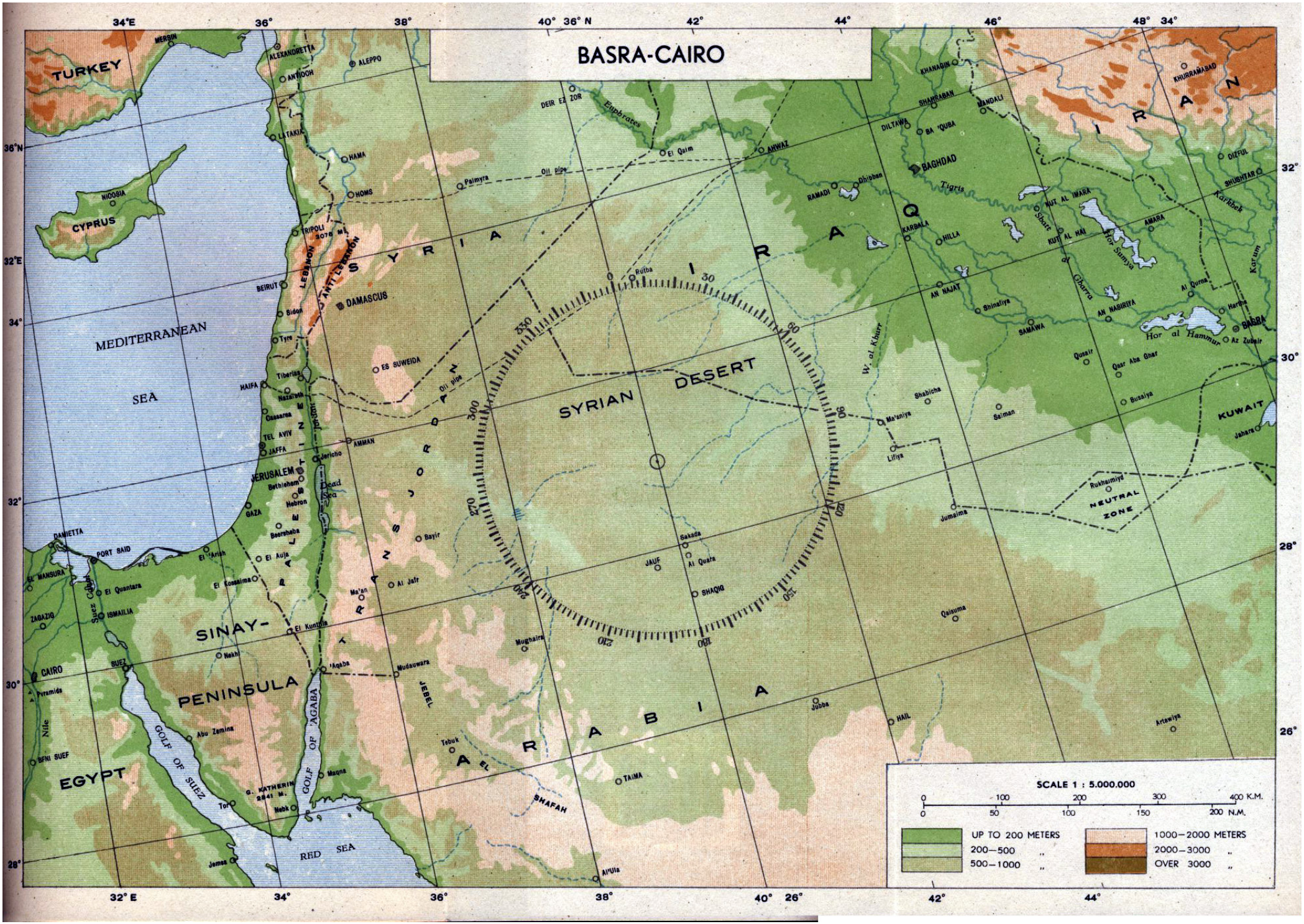
BASRA-CAIRO
TURKEY
CYPRUS
NICOSIA
MERSIN
ALEXANDRETTA
ANTIOCH
ALEPPO
LATAKIA
HAMA
HOMS
TRIPOLI
3076 M.
LEBANON
ANTI LEBANON
SYRIA
DAMASCUS
BEIRUT
Sidon
Tyre
ES SUWEIDA
MEDITERRANEAN
SEA
HAIFA
Tiberias
Nazareth
Cassarea
TEL AVIV
JAFFA
JERUSALEM
Bethlehem
Hebron
GAZA
Beersheba
El Auja
El 'Arish
El Kossaima
El Kuntilla
Nekhl
'Aqaba
Mudauwara
Maqna
Nebk
Tor
Jemsa
Abu Zemina
G. KATHERIN 2841 M.
GOLF OF SUEZ
GOLF OF 'AGABA
RED SEA
SINAY-
PENINSULA
EGYPT
CAIRO
Pyramids
Nile
BENI SUEF
DAMIETTA
PORT SAID
EL MANSURA
El Quantara
ISMAILIA
ZAGAZIG
Suez Canal
SUEZ
PALESTINE
Jordan
Dead Sea
AMMAN
Jericho
TRANS JORDAN
Bayir
Al Jafr
Ma'an
Mughaira
JEBEL
Tebuk
EL SHAFAH
Al'Ula
TAIMA
ARABIA
Jubba
HAIL
Artawiya
Qaisuma
Jumaima
Rukhaimiyd
NEUTRAL ZONE
KUWAIT
Jahara
Busaiya
Qasr Aba Ghar
Qusair
Saiman
Shabicha
Ma'aniya
Lifiya
W. al Khurr
SYRIAN DESERT
Rutba
Sakada
Al Quara
JAUF
SHAQIG
Oil pipe
Palmyra
DEIR EZ ZOR
Euphrates
El Qaim
AHWAZ
IRAQ
RAMADI
Dhibban
KARBALA
HILLA
AN NAJAT
Shinafiya
SAMAWA
AN NASIRIYA
Hor al Hammur
Az Zubair
BASRA
Al Qurna
Hartha
Karum
Karkhek
Hor Sumya
Shatt al Gharra
KUT AL IMARA
KUT AL HAI
AMARA
BAGHDAD
Tigris
DILTAWA
BA 'QUBA
SHAHRABAN
MANDALI
KHANAGIN
KHURRAMABAD
DIZFUL
SHUSHTAR
IRAN
SCALE 1 : 5.000.000
0 100 200 300 400 K.M.
0 50 100 150 200 N.M.
UP TO 200 METERS
200–500 „
500–1000 „
1000–2000 METERS
2000–3000 „
OVER 3000 „
34°E
36°
38°
40° 36° N
42°
44°
46°
48° 34°
36°N
32°E
34°
32°
30°
28°
26°
32° E
40° 26°

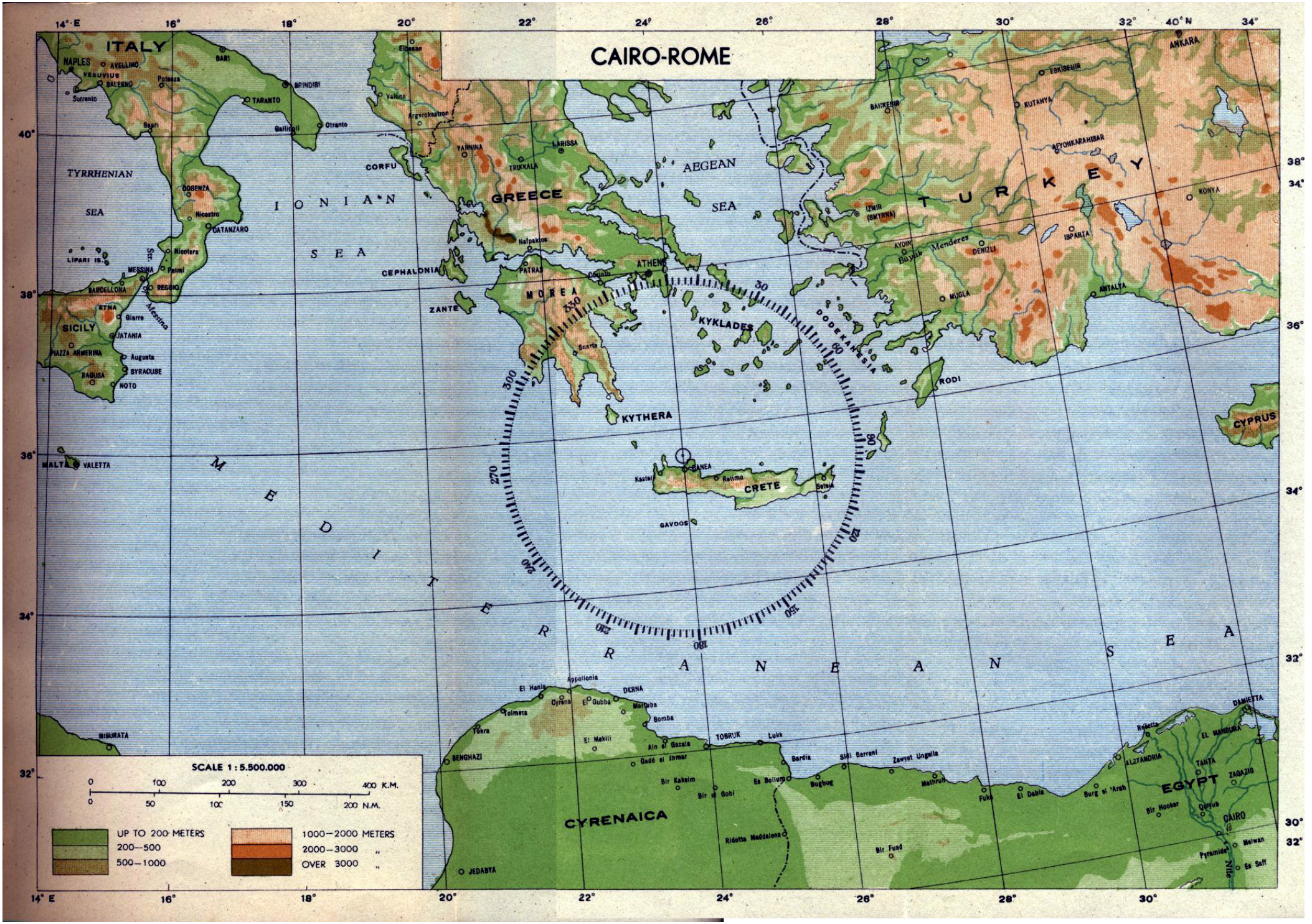
CAIRO-ROME
ITALY
NAPLES
AVELLINO
VESUVIUS
SALERNO
Sorrento
Potenza
BARI
BRINDISI
TARANTO
Otranto
Gallipoli
Sapri
TYRRHENIAN
SEA
COSENZA
Nicastro
CATANZARO
Nicotera
LIPARI IS.
MESSINA
Palmi
REGGIO
BARCELLONA
ETNA
Giarre
SICILY
JATANIA
PIAZZA ARMERINA
Augusta
SYRACUSE
RAGUSA
NOTO
Str. Messina
MALTA
VALETTA
MISURATA
IONIAN
SEA
CORFU
CEPHALONIA
ZANTE
Elbasan
Valona
Argyrokastron
YANNINA
TRIKKALA
LARISSA
GREECE
Nafpaktos
PATRAS
MOREA
Corinth
ATHENS
Snarte
KYTHERA
KYKLADES
AEGEAN
SEA
DODEKANESIA
RODI
CRETE
Kastelli
CANEA
Retimo
Seteia
GAVDOS
MEDITERRANEAN SEA
TURKEY
BANKESIR
ESKISEHIR
KUTAHYA
AFYONKARAHISAR
ANKARA
KONYA
IZMIR (SMYRNA)
AYDIN
Bayuk Menderes
DENIZLI
ISPARTA
MUGLA
ANTALYA
CYPRUS
El Hania
Appollonia
Cyrene
El Gubba
DERNA
Marbaba
Bomba
Tolmeta
Tokra
BENGHAZI
El Makili
Ain el Gazala
TOBRUK
Lukk
Gadd el Ahmar
Bir Kakeim
Bir el Gobi
Es Sollum
Bardia
Sidi Barrani
Zawyet Ungella
Bugbug
Mathruh
Fuka
El Dabia
Burg el 'Arab
ALEXANDRIA
Rosetta
DAMIETTA
EL MANSURA
TANTA
ZAGAZIG
EGYPT
Bir Hooker
Qalyub
CAIRO
Pyramids
Melwan
Es Saff
Nile
Ridotta Maddalena
Bir Fuad
CYRENAICA
JEDABYA
SCALE 1 : 5.500.000
0 100 200 300 400 K.M.
0 50 100 150 200 N.M.
UP TO 200 METERS
200—500
500—1000
1000—2000 METERS
2000—3000 "
OVER 3000 "
14° E
16°
18°
20°
22°
24°
26°
28°
30°
32°
34°
40° N
38°
36°
34°
32°
30°

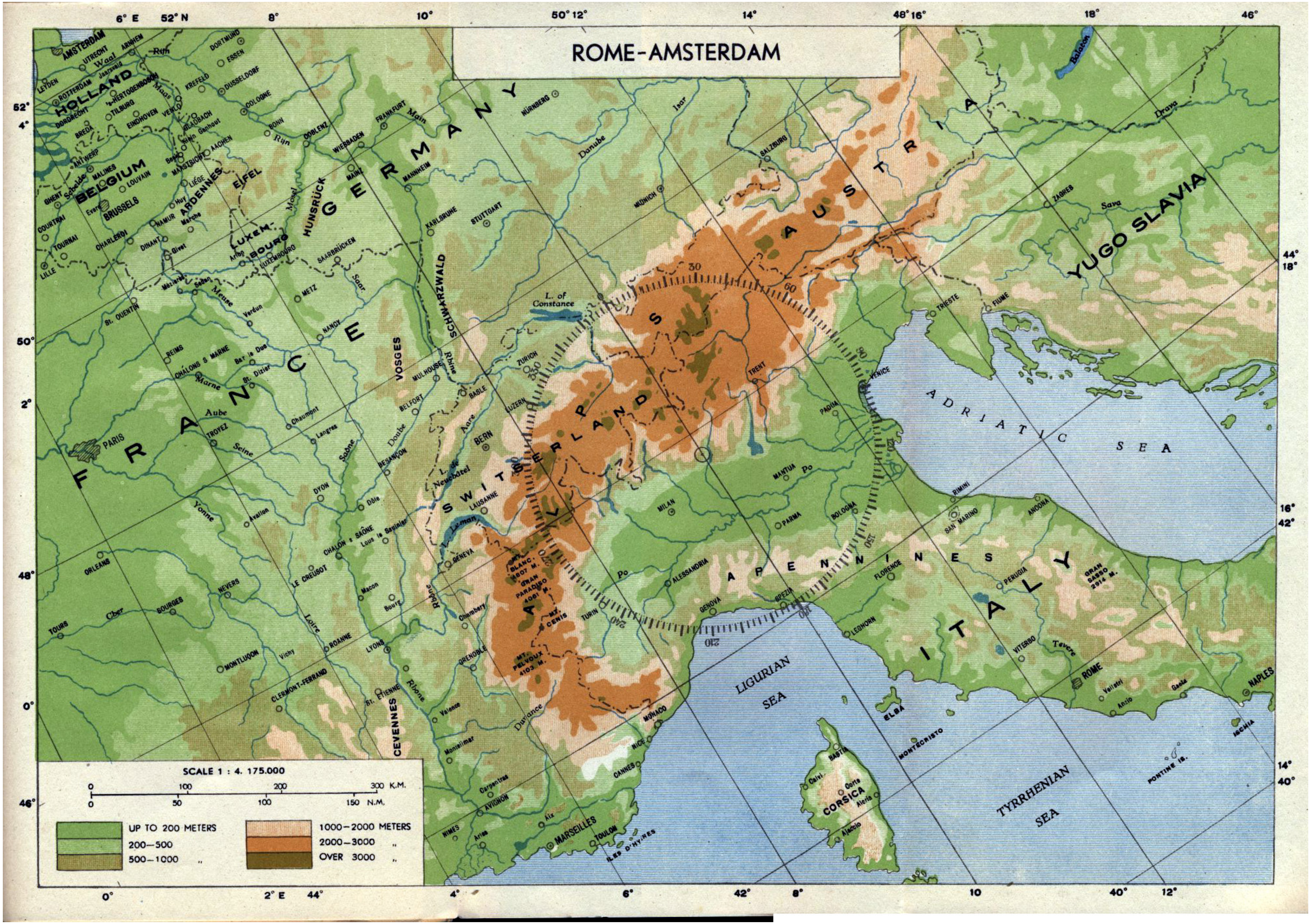
ROME-AMSTERDAM
HOLLAND
BELGIUM
GERMANY
FRANCE
SWITZERLAND
AUSTRIA
YUGO SLAVIA
ITALY
ALPS
APENNINES
ADRIATIC SEA
LIGURIAN SEA
TYRRHENIAN SEA
CORSICA
ELBA
AMSTERDAM
PARIS
BRUSSELS
MUNICH
MILAN
GENOVA
ROME
NAPLES
MARSEILLES
VENICE
TRIESTE
L. of Constance
SCALE 1 : 4. 175.000
0 100 200 300 K.M.
0 50 100 150 N.M.
UP TO 200 METERS
200—500
500—1000 „
1000—2000 METERS
2000—3000 „
OVER 3000 „

PRINTED IN THE NETHERLANDS CODENUMMER PP 671-12